

**THE COUNCIL OF THE BOROUGH OF MILTON KEYNES
(VARIOUS ROADS, KILN FARM)
(PROHIBITION OF WAITING) ORDER 2018**

The Council of the Borough of Milton Keynes ("the Council") in exercise of its powers under Sections 1(1), 2(1) and (2) and 4 of the Road Traffic Regulation Act 1984 ("the Act of 1984") and of all other enabling powers, and after consultation with the chief officer of police in accordance with Part III of Schedule 9 to the Act of 1984, hereby makes the following Order:-

PART 1

IMPLEMENTATION, CITATION AND DEFINITIONS

1. This Order shall come into operation on the 16th day of April 2018 and may be cited as "The Council of the Borough of Milton Keynes (Various Roads, Kiln Farm) (Prohibition of Waiting) Order 2018".
2. In this Order, except where the context otherwise requires, the following expressions have the meanings respectively assigned to them:-
 - "access way" means a length of road sufficient to enable a vehicle to have access to and egress from land or premises in or adjacent to the said road;
 - "Civil Enforcement Officer" ("CEO") has the same meaning as in Section 76 of the Traffic Management Act of 2004;
 - "Council" means The Council of the Borough of Milton Keynes;
 - "delivering" and "collecting" in relation to any goods includes checking the goods for the purpose of their delivery or collection;
 - "disabled persons' badge" has the same meaning as in the Local Authorities' Traffic Orders (Exemptions for Disabled Persons) (England) Regulations 2000;
 - "disabled persons' vehicle" has the same meaning as in the Local Authorities' Traffic Orders (Exemptions for Disabled Persons) (England) Regulations 2000;
 - "goods" includes postal packets of any description, cash or other valuable securities;
 - "goods vehicle" means a motor vehicle which is constructed or adapted for the carriage of goods of any description and which does not exceed 3.5 tonnes gross laden weight;
 - "passenger vehicle" means a motor vehicle (other than a motor cycle or invalid carriage) constructed solely for the carriage of passengers and their effects and adapted to carry not more than twelve passengers exclusive of the driver, and not drawing a trailer;
 - "postal packets" has the same meaning as in Section 125 of the Postal Services Act 2000;
 - "restricted road" means a road which is subject to parking and waiting restrictions;
 - "road" means a highway and any other road to which the public has access;
 - "statutory undertaker" has the same meaning as in Section 329 of the Highways Act 1980;

"telecommunications apparatus" has the same meaning as in the Telecommunications Act 1984;

"traffic sign" means a sign of any size, colour and type prescribed or authorised under, or having effect as though prescribed or authorised under, Section 64 of the Act of 1984.

3. Any reference in this Order to any enactment shall be construed as a reference to that enactment as amended by any subsequent enactment.
4. The plans annexed to this Order identify the roads and areas subject to this Order, provided that where there is any inconsistency between the plans and the Schedules it is the wording of the Schedules which shall prevail.

PART 2

PROHIBITION OF WAITING

5. No person shall except with the permission or under the direction of a police officer in uniform, a traffic warden or a Civil Enforcement Officer (CEO) cause or permit any vehicle to wait at any time in any of the lengths of roads specified in Schedule 1 hereto.
6. Nothing in Article 5 above shall render it a contravention of this Order to cause or permit any vehicle to wait in any of the lengths of roads specified in Schedule 1 for so long as may be necessary
 - (1) to enable goods to be loaded or unloaded from the vehicle;
 - (2) to enable a person to board or alight from the vehicle;
 - (3) If the vehicle is a goods vehicle and is delivering and/or collecting;
 - (4) when the person in control of the vehicle is required by law to stop or is obliged to stop in order to avoid an accident or is prevented from proceeding by circumstances outside his control;
 - (5) for a vehicle to wait whilst any gate or other barrier at the entrance to premises to which the vehicle requires access or from which it has emerged is being opened or closed, if it is not reasonably practicable for the vehicle to wait outside otherwise than in a length of road specified in Schedule 1 to this Order while such gate or other barrier is being opened or closed;
 - (6) to enable the vehicle, if it cannot reasonably be used for such purpose in any other road, to be used in connection with any of the following:-
 - a) building, industrial or demolition operations;
 - b) the removal of any obstruction to traffic;

- c) the laying, erection or repair of any sewer, main, pipe or apparatus for the supply of gas, water, electricity or any telecommunication system defined by the Telecommunications Act 1984;
 - d) use in the service of any undertaker, the Environment Agency or any public authority in pursuance of statutory powers or duties;
 - e) any wedding or funeral;
 - f) use for police, military, fire brigade or ambulance purposes;
 - g) use for the purpose of delivering or collecting postal packets as defined by section 125 of the Postal Services Act 2000;
 - h) the vehicle being specially constructed or adapted for the delivery or collection of money or valuable securities to be used for those purposes in relation to premises in the vicinity;
 - i) to carry out the removal of furniture or household effects to or from a shop, office, depository or dwelling house in the vicinity.
7. In accordance with the Local Authorities' Traffic Orders (Exemptions for Disabled Persons) (England) Regulations 2000, nothing in Article 5 shall render it a contravention of this Order to cause or permit a disabled person's vehicle which displays a disabled person's badge and parking disc in the relevant position in accordance with Articles 8 and 9 hereof to wait in any of the lengths of road specified in Schedule 1 hereto.
8. For the purposes of this Order a vehicle shall be regarded as displaying a disabled person's badge in the relevant position under the Disabled Persons (Badges for Motor Vehicles) (England) Regulations 2000 if:-
- (1) the badge is exhibited on the dashboard or fascia of the vehicle so that the front of the badge is clearly legible from the outside of the vehicle; or
 - (2) where the vehicle is not fitted with a dashboard or fascia, the badge is exhibited in a conspicuous position on the vehicle so that the front of the badge is clearly legible from the outside of the vehicle.
9. For the purposes of this Order a vehicle shall be regarded as displaying a parking disc in the relevant position under the Local Authorities' Traffic Orders (Exemptions for Disabled Persons) (England) Regulations 2000 if:-
- (1) the disc is exhibited on the dashboard or fascia of the vehicle so that when marked to show the quarter hour period during which a period of waiting began, that period is clearly legible from the outside of the vehicle; or
 - (2) where the vehicle does not have a dashboard or fascia, the disc is exhibited in a conspicuous position on the vehicle so that, when marked to show the quarter hour period during which a period of waiting began, that period is clearly legible from the outside of the vehicle.

PART 3

ENFORCEMENT OF RESTRICTIONS

10. The Council shall, on or in the vicinity of a restricted road:-
- (1) Highlight each restricted area with notices, signs and road surface markings in accordance with the Traffic Signs Regulations and General Directions Act 2002;
 - (2) Maintain and from time to time alter the said notices, signs and road-surface markings;
 - (3) Carry out such other work as is reasonably required for the purpose of the satisfactory operation of a restricted road.
11. The Council shall appoint Civil Enforcement Officers whose duty it shall be to patrol and enforce the waiting and parking restrictions imposed by the Articles of this Order.

SCHEDULE 1

NO WAITING AT ANY TIME

BURNERS LANE

NOTH-WEST SIDE

- NW1 From a point 136 metres north-east of the north-eastern kerbline of Pitfield for a distance of 25 metres in a north-easterly direction

SOUTH-EAST SIDE

- NW2 From a point 136 metres north-east of the north-eastern kerbline of Pitfield for a distance of 25 metres in a north-easterly direction

BURNERS LANE SOUTH

NOTH-WEST SIDE

- NW3 From a point 147 metres north-east of the north-eastern kerbline of Pitfield for a distance of 15 metres in a north-easterly direction

SOUTH-EAST SIDE

- NW4 From a point 147 metres north-east of the north-eastern kerbline of Pitfield for a distance of 15 metres in a north-easterly direction

- NW5 From a point 46 metres north-east of the north-eastern kerbline of Potters Lane for a distance of 17 metres in a south-westerly then south-easterly direction

BRICK CLOSE

NORTH-WEST SIDE

- NW6 From a point 53 metres south-west of the south-western kerbline of Pitfield, for a distance of 10 metres in a north-easterly direction

- NW7 From a point 68 metres south-west of the south-western kerbline of Pitfield, for a distance of 12 metres in a south-westerly direction
- NW8 From a point 98 metres south-west of the south-western kerbline of Pitfield, for a distance of 17 metres in a north-easterly direction
- NW9 From a point 139 metres south-west of the south-western kerbline of Pitfield, for a distance of 15 metres in a south-westerly direction
- NW10 From a point 175 metres south-west of the south-western kerbline of Pitfield, for a distance of 12 metres in a north-easterly direction

BRUNLEYS

NORTH-WEST SIDE

- NW11 From a point 35 metres south-west of the south-western kerbline of Pitfield, for a distance of 8 metres in a south-westerly direction
- NW12 From a point 63 metres south-west of the south-western kerbline of Pitfield, for a distance of 7 metres in a north-easterly direction
- NW13 From a point 79 metres south-west of the south-western kerbline of Pitfield, for a distance of 7 metres in a south-westerly direction
- NW14 From a point 100 metres south-west of the south-western kerbline of Pitfield, for a distance of 8 metres in a north-easterly direction
- NW15 From a point 153 metres south-west of the south-western kerbline of Pitfield, for a distance of 8 metres in a south-westerly direction
- NW16 From a 240 metres south-west of the south-western kerbline of Pitfield, for a distance of 5 metres in a south-westerly direction
- NW17 From a point 257 metres south-west of the south-western kerbline of Pitfield, for a distance of 13 metres in a south-westerly direction

NORTH-EAST SIDE, SOUTH-WEST SIDE AND SOUTH-EAST SIDE

- NW18 From a point 289 metres south-west of the south-western kerbline of Pitfield, for a distance of 8 metres in a north-easterly then north-westerly direction

SOUTH-EAST SIDE

- NW19 From a point 63 metres south-west of the south-western kerbline of Pitfield, for a distance of 19 metres in a north-easterly direction
- NW20 From a point 105 metres south-west of the south-western kerbline of Pitfield, for a distance of 13 metres in a south-westerly then south-easterly direction
- NW21 From a point 140 metres south-west of the south-western kerbline of Pitfield, for a distance of 12 metres in a north-easterly direction

- NW22 From a point 188 metres south-west of the south-western kerbline of Pitfield, for a distance of 10 metres in a south-westerly then south-easterly direction
- NW23 From a point 223 metres south-west of the south-western kerbline of Pitfield, for a distance of 12 metres in a north-easterly then south-easterly direction
- NW24 From a point 257 metres south-west of the south-western kerbline of Pitfield, for a distance of 17 metres in a north-easterly direction
- NW25 From a point 289 metres south-west of the south-western kerbline of Pitfield, for a distance of 8 metres in a south-westerly direction

CARTERS LANE

NORTH-EAST SIDE

- NW26 From its junction with the south-eastern kerbline of the entrance to unit 3 Carters Lane, for a distance of 36 metres in a south-easterly then north-easterly direction
- NW27 From its junction with the south-eastern kerbline of the entrance to unit 2 Carters Lane, for a distance of 40 metres in a south-easterly then north-easterly direction
- NW28 From a point 94 metres north-west of the north-western kerbline of Brunleys, for a distance of 27 metres in a south-easterly then north-easterly direction
- NW29 From a point 55 metres north-west of the north-western kerbline of Brunleys, for a distance of 10 metres in a north-westerly then north-easterly direction

NORTH-EAST AND NORTH-WEST SIDE

- NW30 From its junction with the south-eastern kerbline of the entrance to unit 1 Carters Lane, for a distance of 40 metres in a south-easterly then north-easterly direction

SOUTH-EAST SIDE

- NW31 From a point 27 metres south-west of the south-western kerbline of Pitfield, for a distance of 10 metres in a south-westerly then south-easterly direction
- NW32 From a point 44 metres south-west of south-western kerbline of Pitfield, for a distance of 10 metres in a north-easterly then south-easterly direction
- NW33 From a point 86 metres south-west of the south-western kerbline of Pitfield, for a distance of 10 metres in a south-westerly then south-easterly direction
- NW34 From a point 100 metres south-west of the south-western kerbline of Pitfield, for a distance of 10 metres in a north-easterly then south-easterly direction

SOUTH-EAST AND NORTH-EAST SIDE

NW35 From a point 113 metres south-west of the south-western kerbline of Pitfield, for a distance of 146 metres in a south-westerly then south-easterly direction

SOUTH-WEST SIDE

NW36 From the north-western kerbline of the entrance to units 4 to 15 Carters Lane, for a distance of 24 metres in a north-easterly then north-westerly direction

NW37 From its junction with the south-eastern kerbline of the entrance to units 4 to 15 Carters Lane, for a distance of 17 metres in a north-easterly then south-easterly direction

NW38 From a point 278 metres north-west of the north-western kerbline of Brunleys, for a distance of 10 metres in a north-westerly direction

NW39 From a point 265 metres north-west of the north-western kerbline of Brunleys, for a distance of 10 metres in a south-easterly direction

NW40 From a point 440 metres north-west of the north-western kerbline of Brunleys, for a distance of 229 metres in a north-westerly then south-westerly direction

NW41 From a point 210 metres north-west of the north-western kerbline of Brunleys, for a distance of 19 metres in a south-easterly then south-westerly direction

NW42 From a point 164 metres north-west of the north-western kerbline of Brunleys, for a distance of 17 metres in a north-westerly then south-westerly direction

NW43 From a point 94 metres north-west of the north-western kerbline of Brunleys, for a distance of 17 metres in a south-easterly then south-westerly direction

NW44 From a point 55 metres north-west of the north-western kerbline of Brunleys, for a distance of 13 metres in a north-westerly then south-westerly direction

SOUTH-WEST AND WEST SIDE

NW45 From a point 153 metres south-west of the south-western kerbline of Pitfield, for a distance of 41 metres in a north-easterly then north-westerly direction

CENTURION COURT

SOUTH-WEST SIDE

NW46 From a point 2 metres north-west of a point in line with the south-western boundary line of unit 10 Centurion Court for a distance of 31 metres in a north-westerly direction

KELLER CLOSE**NORTH-EAST SIDE**

- NW47 From a point 47 metres north-west of its junction with the north-western kerbline of Tilers Road, for a distance of 37 metres in a north-westerly direction

PITFIELD**NORTH-EAST SIDE**

- NW48 From its junction with the south-eastern kerbline of H2 Millers Way, for a distance of 32 metres in a south-easterly direction
- NW49 From a point 95 metres south-east of the south-eastern kerbline of H2 Millers Way, for a distance of 44 metres in a south-easterly direction
- NW50 From a point 460 metres south-east of the south-eastern kerbline of H2 Millers Way, for a distance of 45 metres in a south-easterly direction
- NW51 From a point 300 metres north-west of the north-western kerbline of H3 Monks Way, for a distance of 38 metres in a north-westerly direction
- NW52 From a point 129 metres north-west of the north-western kerbline of H3 Monks Way, for a distance of 40 metres in a north-westerly direction
- NW53 From its junction with the north-western kerbline of H3 Monks Way, for a distance of 58 metres in a north-westerly direction

SOUTH-WEST SIDE

- NW54 From its junction with the south-eastern kerbline of H2 Millers Way, for a distance of 32 metres in a north-easterly then south-easterly direction
- NW55 From a point 233 metres south-east of the south-eastern kerbline of H2 Millers Way, for a distance of 34 metres in a south-easterly direction
- NW56 From a point 402 metres south-east of the south-eastern kerbline of H2 Millers Way, for a distance of 43 metres in a south-easterly direction
- NW57 From its junction with the north-western kerbline of H3 Monks Way, for a distance of 48 metres in a north-westerly direction

POTTERS LANE**NORTH-EAST SIDE**

- NW58 From a point 71 metres south-east of the south-eastern kerbline of Burners Lane South, for a distance of 28 metres in a south-easterly then north-easterly direction
- NW59 From a point 136 metres south-east of the south-eastern kerbline of Burners Lane South, for a distance of 42 metres in a south-easterly then north-easterly direction
- NW60 From a point 161 metres south-east the south-eastern kerbline of Burners Lane South, for a distance of 21 metres in a north-westerly direction

SOUTH-WEST SIDE

- NW61 From a point 71 metres south-east of the south-eastern kerbline of Burners Lane South, for a distance of 17 metres in a south-easterly then south-westerly direction
- NW62 From a point 136 metres south-east of the south-eastern kerbline of Burners Lane South, for a distance of 57 metres in a north-easterly then south-easterly then south-westerly direction
- NW63 From a point 161 metres south-east of the south-eastern kerbline of Burners Lane South, for a distance of 24 metres in a north-westerly then south-westerly direction

TILERS ROAD

SOUTH-EAST SIDE

- NW64 From a point 98 metres south-west of the south-western kerbline of Pitfield, for a distance of 42 metres in a south-westerly then south-easterly direction
- NW65 From its junction with the north-eastern kerbline of V4 Watling Street, for a distance of 64 metres in a north-westerly then north-easterly direction

THE JUNCTION OF BRICK CLOSE AND CENTURION COURT

NORTH-WEST SIDE AND NORTH-EAST SIDE

- NW66 From a point on Brick Close 193 metres south-west of the south-western kerbline of Pitfield, for a distance of 66 metres in a south-westerly then north-westerly direction onto and along Centurion Court

SOUTH-EAST SIDE AND NORTH-EAST SIDE

- NW67 From a point on Brick Close 193 metres south-west of the south-western kerbline of Pitfield, for a distance of 27 metres in a south-westerly then south-easterly direction onto and along Centurion Court

THE JUNCTION OF BRUNLEYS AND CARTERS LANE

NORTH-WEST SIDE AND NORTH-EAST SIDE

- NW68 From a point on Brunleys 169 metres south-west of the south-western kerbline of Pitfield, for a distance of 43 metres in a south-westerly then north-westerly direction onto and along Carters Lane

NORTH-WEST SIDE AND SOUTH-WEST SIDE

- NW69 From a point on Brunleys 233 metres south-west of the south-western kerbline of Pitfield, for a distance of 30 metres in a north-easterly then north-westerly direction onto and along Carters Lane

THE JUNCTION OF BURNERS LANE SOUTH AND POTTERS LANE

NORTH-WEST SIDE

- NW70 From a point on Burners Lane 10 metres north-west of the north-western kerbline of Burners Lane South, for a distance of 21 metres in a south-easterly then north-easterly direction onto Burners Lane South

NORTH-EAST SIDE

- NW71 From a point on Potters Lane 15 metres south-east of the south-eastern kerbline of Burners Lane South, for a distance of 39 metres in a north-

westerly then north-easterly then south-easterly direction onto Burners Lane South

SOUTH-WEST SIDE

NW72 From a point on Burners Lane 15 metres north-west of the north-western kerbline of Burners Lane South, for a distance of 28 metres in a south-easterly then south-westerly direction onto Burners Lane South

SOUTH-EAST SIDE

NW73 From a point on Potters Lane 15 metres south-east of the south-eastern kerbline of Burners Lane South, for a distance of 25 metres in a north-westerly then south-westerly direction onto Burners Lane South

THE JUNCTION OF PITFIELD AND BURNERS LANE

NORTH-EAST SIDE AND NORTH-WEST SIDE

NW74 From a point on Pitfield 21 metres north-west of the north-western kerbline of Burners Lane, for a distance of 74 metres in a south-easterly then north-easterly direction onto and along Burners Lane

NORTH-EAST SIDE AND SOUTH-EAST SIDE

NW75 From a point on Pitfield 21 metres south-east of the south-eastern kerbline of Burners Lane, for a distance of 28 metres in a north-westerly then north-easterly direction onto and along Burners Lane

THE JUNCTION OF PITFIELD AND BURNERS LANE SOUTH

NORTH-EAST SIDE AND NORTH-WEST SIDE

NW76 From a point on Pitfield 15 metres north-west of the north-western kerbline of Burners Lane South, for a distance of 26 metres in a south-easterly then north-easterly direction onto and along Burners Lane South

NORTH-EAST SIDE AND SOUTH-EAST SIDE

NW77 From a point on Pitfield 15 metres south-east of the south-eastern kerbline of Burners Lane South, for a distance of 32 metres in a north-westerly then north-easterly direction onto and along Burners Lane South

THE JUNCTION OF PITFIELD AND BRICK CLOSE

SOUTH-WEST SIDE AND NORTH-WEST SIDE

NW78 From a point on Pitfield 169 metres north-west of the north-western kerbline of Brick Close, for a distance of 41 metres in a south-easterly then south-westerly direction onto and along Brick Close

SOUTH-WEST SIDE AND SOUTH-EAST SIDE

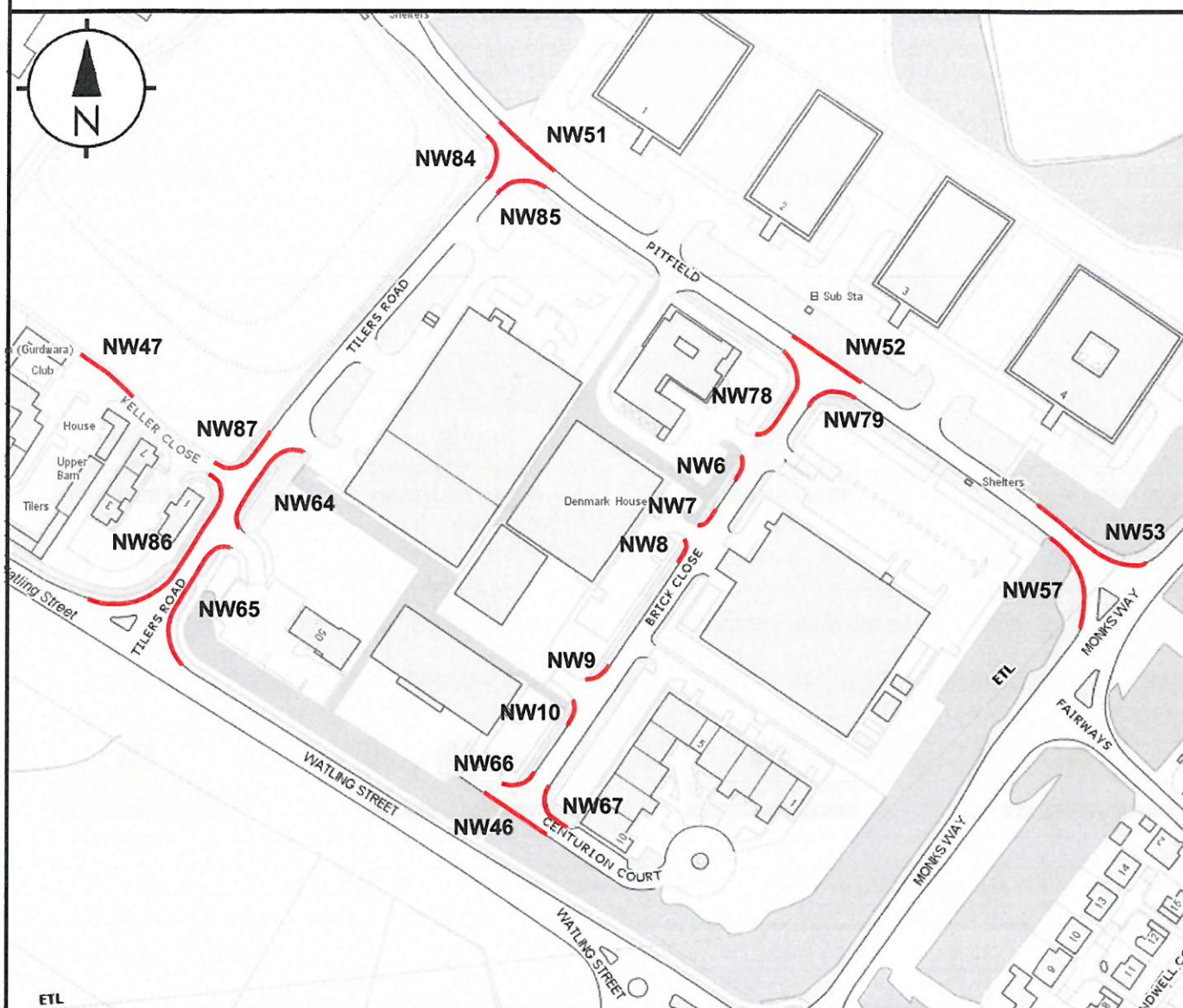
NW79 From a point on Pitfield 129 metres south-east of the south-eastern kerbline of Brick Close, for a distance of 28 metres in a north-westerly then south-westerly direction onto and along Brick Close

THE JUNCTION OF PITFIELD AND BRUNLEYS

SOUTH-WEST SIDE AND NORTH-WEST SIDE

NW80 From a point on Pitfield 460 metres north-west of the north-western kerbline of Brunleys, for a distance of 80 metres in a south-easterly then south-westerly direction onto and along Brunleys

MAP 1 FOR ORDER



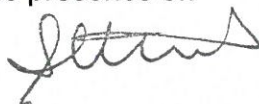
 No waiting at any time restriction

NW6 TRO reference

Map referred to in The Council of the Borough of Milton Keynes (Various Roads, Kiln Farm) (Prohibition of Waiting) Order 2018

This map is not to scale

The Common Seal of the Council of the Borough of Milton Keynes was hereunto affixed in the presence of:



SHARON BRIDGLASINGH.
Service Director

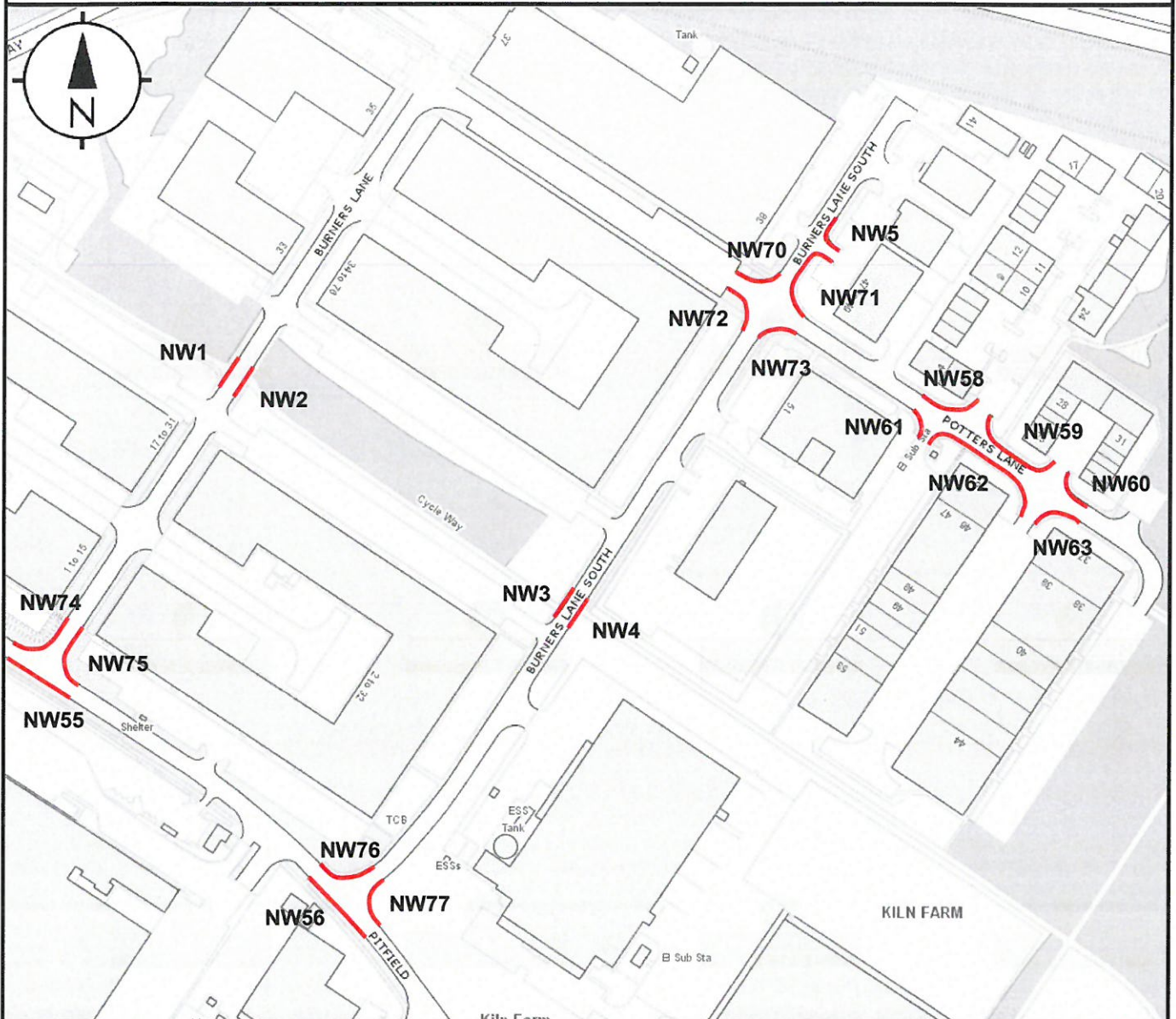
Legal & Democratic Services



24215

HEAD OF LEGAL SERVICE - LITIGATION AND CHILD PROTECTION

MAP 2 FOR ORDER



— No waiting at any time restriction

NW1 TRO reference

Map referred to in The Council of the Borough of Milton Keynes (Various Roads, Kiln Farm) (Prohibition of Waiting) Order 2018

This map is not to scale

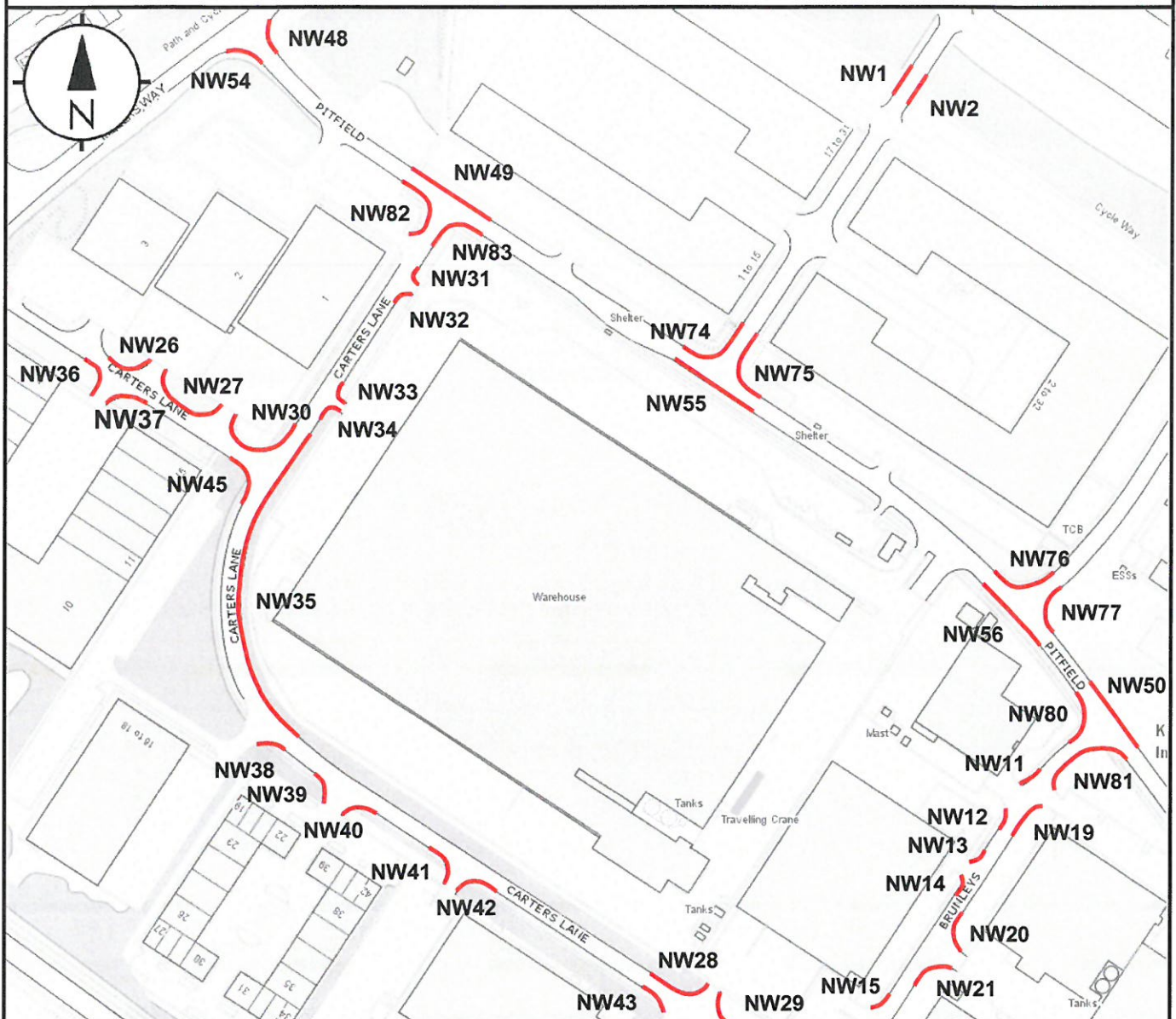
The Common Seal of the Council of the Borough of Milton Keynes was hereunto affixed in the presence of:

Sharon Bridgalsingh
 Sharon BRIDGALSINGH
 Service Director
 Legal & Democratic Services
 & Monitoring Officer



HEAD OF LEGAL SERVICE - LITIGATION AND CHILD PROTECTION

MAP 3 FOR ORDER



— No waiting at any time restriction

NW1 TRO reference

Map referred to in The Council of the Borough of Milton Keynes (Various Roads, Kiln Farm) (Prohibition of Waiting) Order 2018

This map is not to scale

The Common Seal of the Council of the Borough of Milton Keynes was hereunto affixed in the presence of:

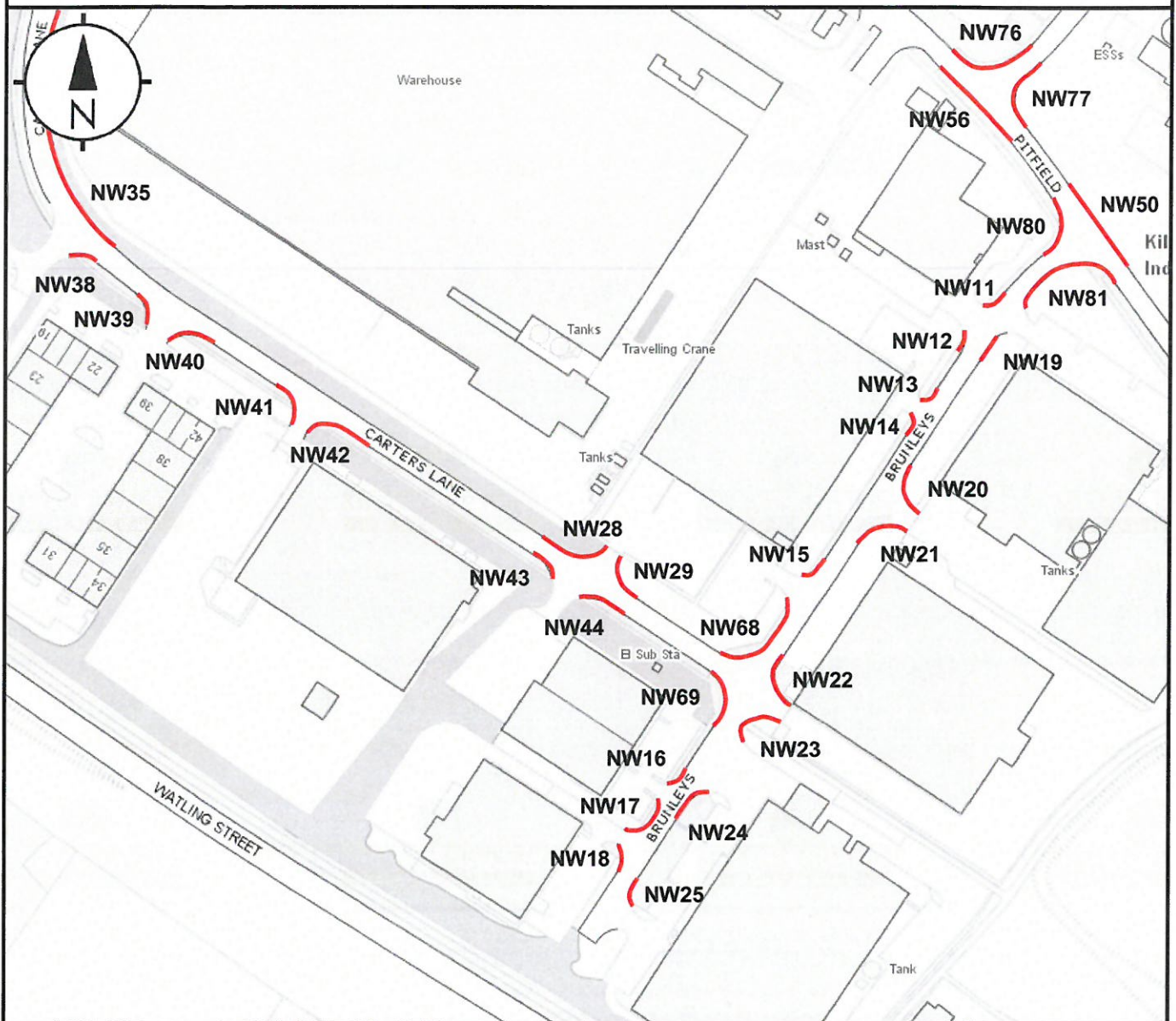
[Signature]

SHARON BRIDGELALSINGH
Service Director
Legal & Democratic Services
& Monitoring Officer



HEAD OF LEGAL SERVICE - LITIGATION AND CHILD PROTECTION

MAP 4 FOR ORDER




 No waiting at any time restriction

NW11 TRO reference

Map referred to in The Council of the Borough of Milton Keynes (Various Roads, Kiln Farm) (Prohibition of Waiting) Order 2018

This map is not to scale

The Common Seal of the Council of the Borough of Milton Keynes was hereunto affixed in the presence of:



SHARON BRIDGALSINGH
Service Director
Legal & Democratic Services
& Monitoring Officer



24215

~~HEAD OF LEGAL SERVICE - LITIGATION AND CHILD PROTECTION~~

SOUTH-WEST SIDE AND SOUTH-EAST SIDE

NW81 From a point on Pitfield 504 metres south-east of the south-eastern kerbline of Brunleys, for a distance of 48 metres in a north-westerly then south-westerly direction onto and along Brunleys

THE JUNCTION OF PITFIELD AND CARTERS LANE

SOUTH-WEST SIDE AND NORTH-WEST SIDE

NW82 From a point on Pitfield 92 metres north-west of the north-western kerbline of Carters Lane, for a distance of 35 metres in a south-easterly then south-westerly direction onto and along Carters Lane

SOUTH-WEST SIDE AND SOUTH-EAST SIDE

NW83 From a point on Pitfield 139 metres south-east of the south-eastern kerbline of Carters Lane, for a distance of 29 metres in a north-westerly then south-westerly direction onto and along Carters Lane

THE JUNCTION OF PITFIELD AND TILERS ROAD

SOUTH-WEST SIDE AND NORTH-WEST SIDE

NW84 From a point on Pitfield 338 metres north-west of the north-western kerbline of Tilers Road, for a distance of 22 metres in a south-easterly then south-westerly direction onto and along Tilers Road

SOUTH-WEST SIDE AND SOUTH-EAST SIDE

NW85 From a point on Pitfield 300 metres south-east of the south-eastern kerbline of Tilers Close, for a distance of 27 metres in a north-westerly then south-westerly direction onto and along Tilers Close

THE JUNCTION OF TILERS ROAD AND KELLER CLOSE


NORTH-WEST SIDE AND SOUTH-WEST SIDE

NW86 From a point on Tilers Road at its junction with the north-eastern kerbline of V4 Watling Street, for a distance of 104 metres in a south-easterly then north-easterly then north-westerly then south-westerly direction onto and along Keller Close

NORTH-WEST SIDE AND NORTH-EAST SIDE

NW87 From a point on Tilers Road 98 metres north-east of the north-eastern kerbline of V4 Watling Street, for a distance of 26 metres in a south-westerly then north-westerly direction onto and along Kellers Close

THE COMMON SEAL of the **COUNCIL OF THE BOROUGH OF MILTON KEYNES** as hereunto affixed this 10th day of April 2018 in the presence of:-



SHARON BRIDGALSINGH
Service Director
Legal & Democratic Services
& Monitoring Officer



~~HEAD OF LEGAL SERVICES – LITIGATION AND CHILD PROTECTION~~